



Re-assessment of ammonoid specimens from the Early Carboniferous *Protocanites* Beds of the Badenweiler–Lenzkirch Zone (Schwarzwald, Central Variscan Belt): age constraints for a lithostratigraphic key bed

Dieter Korn¹ · Michael Montenari²

Received: 8 November 2020 / Accepted: 31 July 2021

© The Author(s) 2021

Abstract

The *Protocanites* Beds of the Black Forest Massif (Germany) form an important lithostratigraphic key bed, as the index fossils contained in this formation enable correlation within large areas of the internal zone of the central Variscan Belt of Europe. Furthermore, the formation provides significant information on the geodynamic evolution of the Moldanubian Zone. The stratigraphic age of the formation has been a subject of controversy in the past; a Devonian to Viséan age has been proposed. To determine the age of the *Protocanites* Beds, two ammonoid specimens from the *Protocanites* Beds of Schönau are re-described here. They belong to *Becanites abnobensis* and *Pericyclus princeps* and fix the stratigraphic position of the *Protocanites* Beds to the early Late Tournaisian.

Keywords Black Forest Massif · Tournaisian · Ammonoidea · Biostratigraphy · Correlation

Introduction

Deciphering the geological framework within the internal zone of the central European Variscan Belt is very difficult (for the latest review, see Franke et al. 2000), as reliable biostratigraphic age determinations are rare and lithostratigraphic correlation is often questionable due to the lack of unambiguous marker beds and intensive tectonic dislocations. One of the scarce marker horizons within the Moldanubian Black Forest Massif is the *Protocanites* Beds with their type locality at the city of Schönau im Wiesental; this formation was proven to serve as a lithostratigraphic key. Geochemical analysis together with sedimentological and petrographic investigations of this formation (Güldenpfennig

1997, 1998) led to a plate tectonic model (Loeschke et al. 1998) for the Moldanubian Black Forest Massif, in which the Badenweiler–Lenzkirch Zone was interpreted as a major Variscan suture Zone. However, the age of the *Protocanites* Beds and consequently the onset of subduction was controversial when taking the plate tectonic model proposed by Loeschke et al. (1998) into account.

Usually, the *Protocanites* Beds were interpreted as Early Carboniferous in age (Burgath and Maass 1973; Güldenpfennig 1997 with additional references therein; see Sittig 1961). However, Hann and Sawatzki (1998) suggested a general Devonian age of the formation on the basis of palynological investigations of this important marker horizon. The considerable contrast between the classical stratigraphic age assignment and new age determinations makes it necessary to reinvestigate and re-evaluate the name-giving ammonoid from the type locality of the *Protocanites* Beds.

Geological setting

The Black Forest (Schwarzwald) is part of the Variscan Belt of Europe, which formed in Devonian–Carboniferous times by the collision of Gondwana, Laurussia, and microplates in between (Franke 2000; Franke et al. 1995; Matte 1991). While the northernmost part (the Baden-Baden Zone)

Handling Editor: Sven Hartenfels.

✉ Dieter Korn
dieter.korn@mfn-berlin.de

Michael Montenari
m.montenari@keele.ac.uk

¹ Museum für Naturkunde Berlin, Leibniz-Institut für Evolutions- und Biodiversitätsforschung, Invalidenstraße 43, 10115 Berlin, Germany

² Department of Earth Sciences and Geography, Keele University, Newcastle, Staffs., UK

belongs to the Saxothuringian Zone, the central and southern areas are assigned to the Moldanubian Zone (sensu Kossmat 1927). The Black Forest Massif itself can be subdivided into four fault-bound tectonic units:

- (1) The Baden-Baden Zone (BBZ) hosts accreted crustal fragments of distinct tectonometamorphic evolution (Wickert et al. 1990) and greenschist facies metasediments (Sittig 1965) of Cambro–Ordovician age (Montenari and Servais 2000; Montenari et al. 2000).
- (2) The Central Schwarzwald Gneiss Complex (CSGC) contains metapsammitic gneisses and migmatites, which have undergone different metamorphic conditions (for a overview, see Kalt et al. 2000). During the Variscan convergence, the CSGC was tectonically juxtaposed against the Baden-Baden Zone in the north and also thrust over the Badenweiler–Lenzkirch Zone (BLZ) to the south.
- (3) The Badenweiler–Lenzkirch Zone (Fig. 1c) is an approximately E–W-trending thrust and fault zone of 40 km length and 3–4 km width (Maass et al. 1991; Sittig 1981; von Bubnoff 1912, 1921). It comprises metasedimentary units (e.g., Altherr and Maass 1977; Werling and Altherr 1987; Wimmenauer et al. 1981; Ziegler and Wimmenauer 2001), for which a Wenlock to Pridoli age is proven (Montenari et al. 2000), and non-metamorphic volcanosedimentary successions of Late Devonian (Kneidl et al. 1982; Weyer 1962) to Early Carboniferous age (Sittig 1961; Vöhringer 1960; Spiegelhalter 1910).
- (4) To the south, the Badenweiler–Lenzkirch Zone is bordered against the Southern Schwarzwald Gneiss Complex (SSGC) by an E–W-trending and steeply N-dipping fault. The SSGC consists of metaluminous to slightly peraluminous biotite granites and two-mica granites of peraluminous composition (Kalt et al. 2000). Besides the granites, it hosts also a gneiss-leptynite complex and the Wehra-Wiesetal Diatexite (Wimmenauer 1984).

The *Protocanites* Beds (also termed *Protocanites* Greywackes) are part of the non-metamorphic volcanosedimentary sequences of the Badenweiler–Lenzkirch Zone. They have a thickness of more than 500 m (Kneidl et al. 1982) and occur within the entire, marine parts of the zone where they can serve as an important lithostratigraphic marker formation. The formation can be correlated within the Badenweiler–Lenzkirch Zone as well as with the time-equivalent deposits of the Moldanubian Southern Vosges Basin (France) and the north-eastern part of the French Massif Central (Eisele et al. 2000; Leloix et al. 1999; e.g., Maass 1988; Maass et al. 1991). Wilser (1933) coined the term for relatively immature, medium grain-sized greywackes, which

yielded the index ammonoid (first determined *Prolecanites* cf. *Lyoni* by Spiegelhalter 1910) at the quarry near the forestry office of Schönau im Wiesental. While earlier workers (Metz and Rein 1958; Schäfer 1957; e.g., von Bubnoff 1919) compared and correlated the *Protocanites* Beds with the metamorphosed succession of the Gschwend-Sengalkoopf Series (sensu Altherr and Maass 1977), Sittig (1963, 1969) was the first who recognized their significance as an independent lithostratigraphic element.

Detailed petrographic and geochemical investigations of the *Protocanites* Beds and the tectonically emplaced Late Devonian shales (Kneidl et al. 1982; Weyer 1962) were carried out by Güldenpfennig and Loeschke (1991) and Güldenpfennig (1997, 1998) concluding that the *Protocanites* Beds are deposits representing only a limited time interval. The restricted period of their occurrence together with the remarkable lateral distribution emphasize their importance as a lithostratigraphic key horizon.

The stratigraphic age of the *Protocanites* Beds

There are a variety of age determinations for the *Protocanites* Beds of the Badenweiler–Lenzkirch Zone. Starting with Spiegelhalter (1910), the formation was attributed to the Early Carboniferous. Vöhringer (1960) suggested, in his new description of the subspecies “*Protocanites supradevonicus abnobensis*”, an age of the younger part of the *Gattendorfia* Stufe (= Early Tournaisian) or a little younger. Thanks to the discovery of a specimen of *Pericyclus princeps* (de Koninck, 1844) in the *Protocanites* Beds at Schönau in 1961, a Tournaisian age of the greywackes could be confirmed (Sittig 1967). Later authors then used this stratigraphic date (e.g., Güldenpfennig 1997, 1998; Maass 1988, 2005, 2006; Güldenpfennig and Loeschke 1991; Maass et al. 1991; Huth and Zedler 2019; Kneidl et al. 1982).

Hann and Sawatzki (1998) carried out palynological investigations on the *Protocanites* Beds and questioned the previous age determination of the *Protocanites* Beds. They recovered palynomorphs (acritarchs and chitinozoans) of Ordovician, Silurian, and also Devonian age from five samples, but only one of them (Präg, Sägentobel) yielded Devonian taxa. They concluded an undifferentiated Devonian time for the deposition of the *Protocanites* Beds, whilst the Ordovician and Silurian fossils were regarded as recycled (Hann and Sawatzki 1998, p. 186, 188). In subsequent papers, Hann et al. (2003), Vaida et al. (2004) and Hegner et al. (2005) regarded the *Protocanites* greywackes as Late Devonian to Early Carboniferous in age, while Brockamp et al. (2015), without providing evidence, suggested an early Viséan age. Already earlier, Schaltegger (2000) suggested a Tournaisian

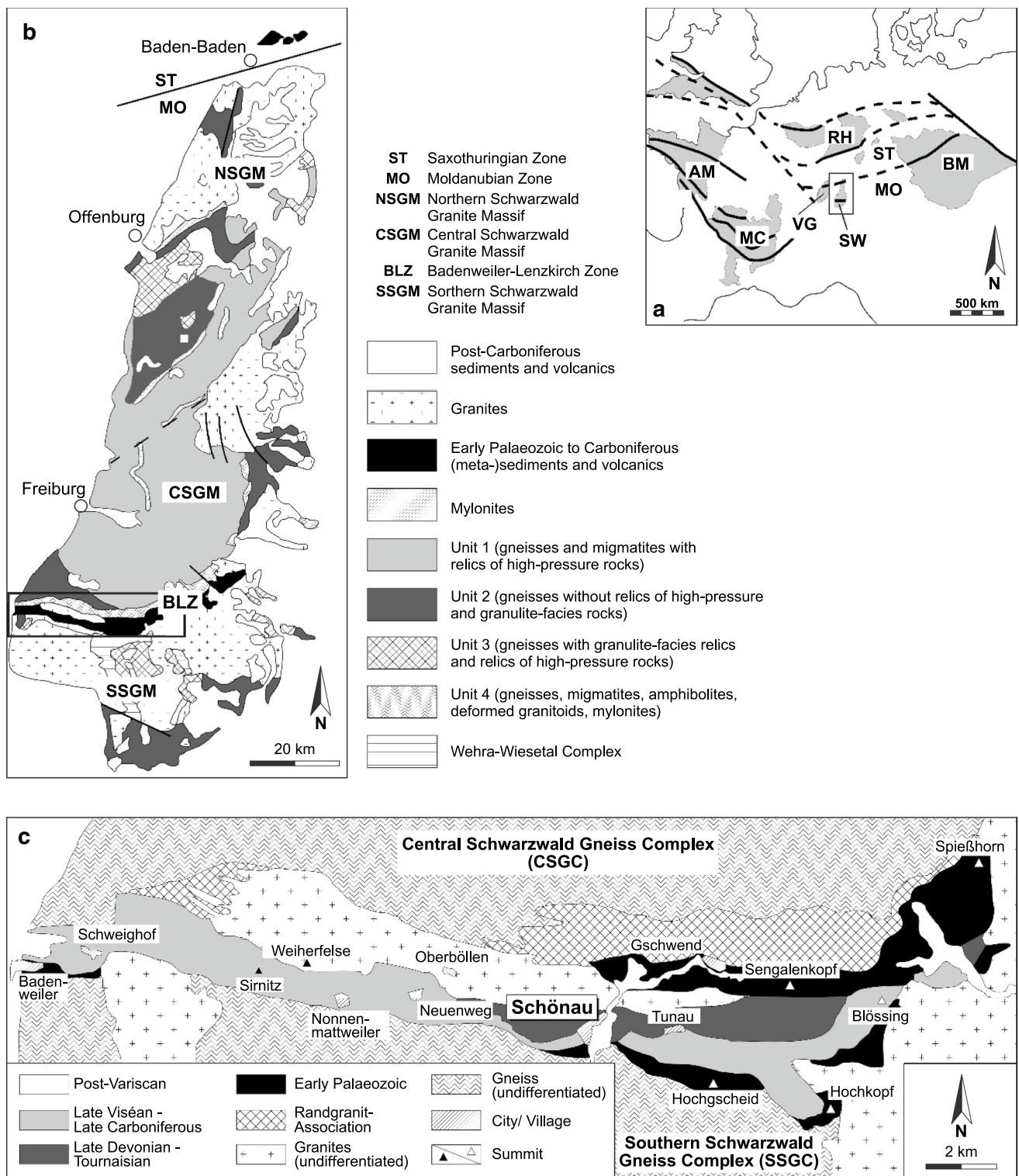


Fig. 1 Geological map of the Badenweiler–Lenzkirch Zone, the Black Forest and its position within the mid-European Variscan Belt. **a** Relationship between the Schwarzwald and the mid-European Variscan Belt (modified after Franke 1989). **AM** Armorican Massif, **MC** Massif Central, **VG** Vosges, **SW** Schwarzwald, **BM** Bohemian Massif, **RH** Rhenohercynian Zone, **ST** Saxothuringian Zone, **MO** Moldanubian Zone. **b** Geological outline and main characteristics of

the Schwarzwald (modified after Kalt et al. 2000). **BBZ** Baden-Baden Zone, **NSGM** Northern Schwarzwald Granite Massif, **CSGC** Central Schwarzwald Gneiss Massif, **BLZ** Badenweiler–Lenzkirch Zone, **SSGC** Southern Schwarzwald Gneiss Massif. **c** Simplified geological framework of the Badenweiler–Lenzkirch Zone with particular emphasis on the city of Schönau with the type locality of the discussed *Protocanites* Beds (modified after Burgath and Maass 1973)

to Viséan age of the *Protocanites* Greywacke that overlies Frasnian green and yellow shales.

The co-occurrence of the ammonoid genera *Becanites* and *Pericyclus* allows a precise age determination. While *Becanites* has a longer stratigraphic range from the Early to the Late Tournaisian, *Pericyclus* provides a constraint age of early Late Tournaisian. *Becanites* is known from the *Gattendorfia* Limestone of Dzikowiec in Lower Silesia (unpublished material), Middle Tournaisian strata such as the Bordaleta Formation of South Portugal (Korn 1997) and the Oued Znaïgui Formation of the Anti-Atlas of Morocco (Korn et al. 2007) as well as early Late Tournaisian strata such as the Upper Kahla Formation of Gourara of western Algeria (Korn et al. 2010b) and the Teguentour Formation of the Mouydir of southern Algeria (Korn et al. 2010a).

The genus *Pericyclus* appears to be restricted to a limited early Late Tournaisian time interval. It was originally described from rare finds in the Calcaire de Calonne of Belgium (Delépine 1940; de Koninck 1844) and the Oued Znaïgui Formation of the Anti-Atlas of Morocco (Korn et al. 2003, 2007; Korn and Klug 2015). The most diverse assemblages with up to twenty species including several species of *Pericyclus* are in the Upper Kahla Formation of Gourara of western Algeria (Korn et al. 2010b) and the Teguentour Formation of the Mouydir of southern Algeria (Korn et al. 2010a). In summary, the co-occurrence of the two ammonoids allows only a stratigraphic attribution in the early Late Tournaisian, i.e., with a geochronological age of approximately 350 Ma according to the geological time scale (Davydov et al. 2012).

The second precise stratigraphic date in the lower portion of the greywacke, which is based on conodonts (Kneidl et al. 1982; Weyer 1962), provides an Early to Middle Famennian age. This means a geochronological age of approximately 365 Ma according to the geological time scale (Becker et al. 2012), i.e., much younger than the youngest zircons from the greywackes of the Badenweiler–Lenzkirch Zone, dated 384–371 Ma (Gruler et al. 1999).

Palaeontological descriptions

Genus *Pericyclus* von Mojsisovics, 1882

Pericyclus princeps (de Koninck, 1844)

Figure 2c

1844 *Ammonites princeps* de Koninck: 579, pl. 51, figs. 2, 3.

1880 *Goniatites princeps* de Koninck—de Koninck: 116, pl. 49, figs. 1, 2.

1940 *Pericyclus princeps* (de Koninck)—Delépine: 38, pl. 1, figs. 12–15.

Description. The single poorly preserved specimen GZG 190–1 (Geowissenschaftliches Museum, Georg-August-Universität Göttingen) with a conch diameter of about 47 mm is embedded on a large slab of shaley greywacke. It is slightly crushed and laterally deformed, so that the dimensions and proportions of the conch can only be estimated. The width




Fig. 2 Ammonoids from the *Protocanites* Beds of the quarry near the forestry office of Schönau im Wiesental (Schwarzwald). **a, b** *Becanites abnobensis* (Vöhringer, 1960), plaster casts of the holotype

(before and after preparation of the suture line). **c** *Pericyclus princeps* (de Koninck, 1844), specimen GZG 190-1. Scale bar units = 1 mm

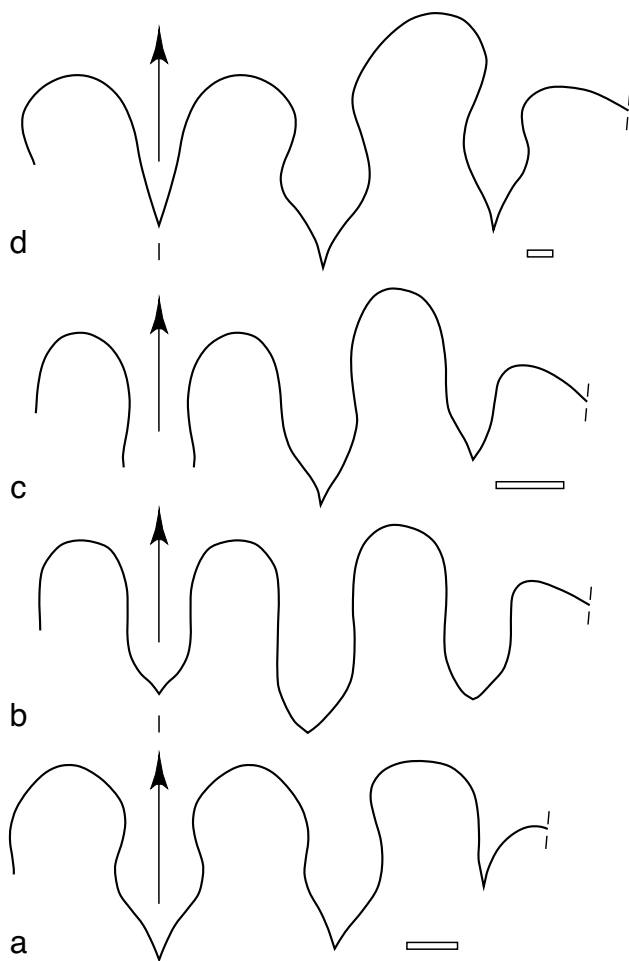


Fig. 3 Suture lines of early representatives of prolecanitid ammonoids. **a** *Eocanites supradevonicus* (Schindewolf, 1926) from the Early Tournaisian Hangenberg Limestone of Ober-Rödinghausen (Rhenish Mountains); from Korn (1994). **b** *Becanites abnobensis* (Vöhringer, 1960) from the *Protocanites* Beds of Schönau (Schwarzwald), magnification not stated; from Vöhringer (1960). **c** *Becanites algarbiensis* (Pruvost, 1914) from the Bordaite Formation of Bordeira (South Portugal); from Korn (1997). **d** *Protocanites lyoni* (Meek and Worthen, 1860) from the Rockford Limestone of Rockford (Indiana); from Miller and Collinson (1951). Scale bar units = 1 mm

of the umbilicus is one-third of the conch diameter. Only one revolution can be studied; this bears about 45 rather sharp riblets. They cross the flanks in a slightly anterior direction and turn, in the ventrolateral area, further back to form a deep ventral sinus.

Genus *Becanites* Korn, 1997

Becanites abnobensis (Vöhringer, 1960)

Figures 2a, b, 3

1910 *Prolecanites* cf. *Lyoni* (Meek and Worthen)—Spiegelhalter: 506, text-figs. 1, 2.

1960 *Protocanites supradevonicus abnobensis* Vöhringer: 173, text-fig. 52.

Description. Unfortunately, the original specimen could not be traced so far and may have been lost. Only two plaster casts (kept in the geological collection of the Albert-Ludwigs-Universität Freiburg) are available. They are from the same specimen of which Spiegelhalter (1910) had already published a photograph. The casts of the specimen were produced before and after the suture line preparation by Vöhringer (1960).

The specimen had a conch diameter of 60 mm and was widely umbilicate (umbilicus approximately half of the conch diameter) with almost circular whorl cross-sections. The whorl overlap rate is very low. Smooth shell remains were attached. Since the suture line cannot be studied in the plaster casts, one relies on the figure provided by Vöhringer (1960) (reproduced here in Fig. 3b). In his suture line drawing, a slightly pouched, lanceolate external lobe can be seen, which is shorter than the adventive lobe. This adventive lobe and also the lateral lobe that is located on the flank, closely resemble the external lobe in their lanceolate shape. Only the sizes of the lobes are different, the adventive lobe being the deepest. All the three lobes and the two saddles in between them have the same width.

Conclusions

The *Protocanites* Beds of the Badenweiler–Lenzkirch Zone (southern Schwarzwald) are a stratigraphically important key horizon; the formation allows correlation within large areas of the internal zone of the central Variscan Belt of Europe and North Gondwana. However, their age classification has been the subject of controversy over the last 60 years. In order to clarify the stratigraphic position of the *Protocanites* Beds, we describe two ammonoid specimens that originate from the type locality of the formation in the quarry near the forestry office of Schönau im Wiesental:

- (1) Plaster casts of the probably lost holotype of *Becanites abnobensis* (Vöhringer, 1960), first described as *Prolecanites* cf. *Lyoni* by Spiegelhalter (1910), which are permanently kept in the geological collection of the Albert-Ludwigs-Universität Freiburg.
- (2) A specimen of *Pericyclus princeps* (de Koninck, 1844), found in 1961 and first mentioned by Sittig (1967), kept in the collection of the Geowissenschaftliches Museum, Georg-August-Universität Göttingen (GZG).

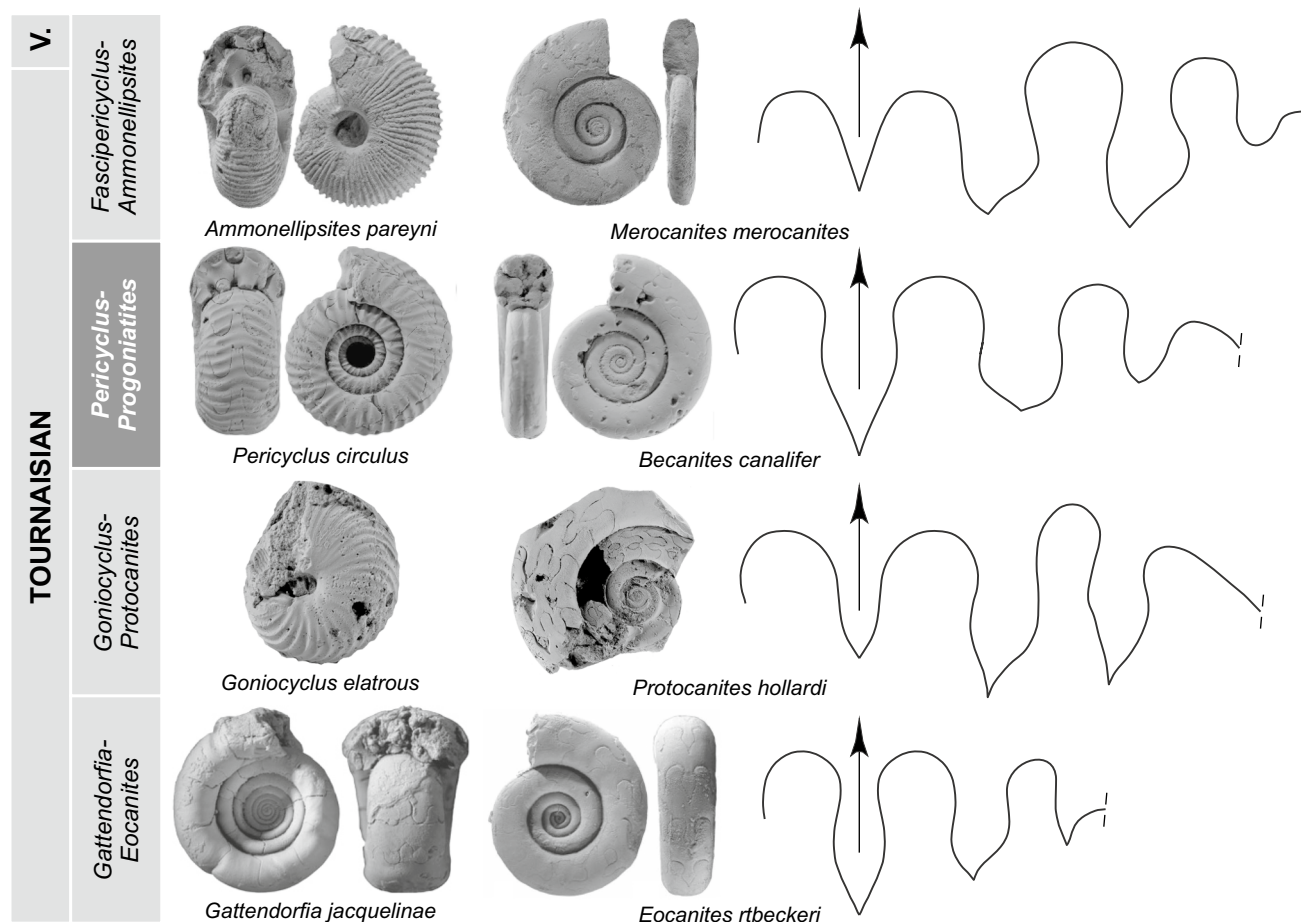


Fig. 4 Tournaisian ammonoid genus zones with representative species occurring in North African occurrences (Bockwinkel and Ebbighausen 2006; Ebbighausen et al. 2010; Korn et al. 2010a, b)

Based on the co-occurrence of these ammonoids, the age of the *Protocanites* Beds can be precise to a short stratigraphic interval (*Pericyclus-Progoniatites* genus zone) in the early Late Tournaisian (Fig. 4).

Acknowledgements We are grateful to Ursula Leppig (Freiburg) and Alexander Gehler (Göttingen) for granting us access to the described ammonoids. Thanks to Wolfgang Gerber (Tübingen) and Jenny Huang (Berlin) for photographing the specimens. We benefited from grants of the Deutsche Forschungsgemeinschaft (Ko1829/3-1, Le 690/4-1, Le 690/4-2).

Funding Open Access funding enabled and organized by Projekt DEAL.

Open Access This article is licensed under a Creative Commons Attribution 4.0 International License, which permits use, sharing, adaptation, distribution and reproduction in any medium or format, as long as you give appropriate credit to the original author(s) and the source, provide a link to the Creative Commons licence, and indicate if changes were made. The images or other third party material in this article are included in the article's Creative Commons licence, unless indicated otherwise in a credit line to the material. If material is not included in the article's Creative Commons licence and your intended use is not

permitted by statutory regulation or exceeds the permitted use, you will need to obtain permission directly from the copyright holder. To view a copy of this licence, visit <http://creativecommons.org/licenses/by/4.0/>.

References

- Altherr, R., and R. Maass. 1977. Metamorphite am Südrand der Zentralschwarzwälder Gneissanatexitmasse zwischen Gschwend und Bernau. *Neues Jahrbuch für Geologie und Paläontologie, Abhandlungen* 154: 129–154.
- Becker, R.T., F.M. Gradstein, O. Hammer. 2012. The Devonian period. In *The Geologic Time Scale 2012*, eds. F. Gradstein, J. Ogg, M. Schmitz, and G. Ogg, 559–601. Elsevier.
- Bockwinkel, J., and V. Ebbighausen. 2006. A new ammonoid fauna from the *Gattendorfia-Eocanites* Genozone of the Anti-Atlas (Early Carboniferous; Morocco). *Fossil Record* 9: 87–129.
- Brockamp, O., A. Schlegel, and K. Wemmer. 2015. Complex hydrothermal alteration and illite K-Ar ages in Upper Viséan molasse sediments and magmatic rocks of the Variscan Badenweiler-Lenzkirch suture zone, Black Forest, Germany. *International Journal of Earth Sciences* 104(3): 683–702.
- Bubnoff, S. von. 1912. Zur Tektonik des südlichen Schwarzwaldes. *Neues Jahrbuch für Mineralogie, Geologie und Paläontologie* 1912: 147–156.

- Bubnoff, S. von. 1919. Über den Parallelismus des Untercarbons im Schwarzwald und den Vogesen. *Jahresberichte und Mitteilungen des Oberrheinischen Geologischen Vereins* 8: 28–36.
- Bubnoff, S. von. 1921. Die hercynischen Brüche im Schwarzwald, ihre Beziehung zur carbonischen Faltung und ihre Posthumität. *Neues Jahrbuch für Mineralogie, Geologie und Paläontologie, Beilage-Band* 45: 1–120.
- Burgath, K., and R. Maass. 1973. Die variszische Entwicklung im südlichen Schwarzwald. *Congrès international de stratigraphie et de géologie du Carbonifère, Comte Rendus*, 195–209.
- Davydov, V.I., D. Korn, and M.D. Schmitz. 2012. The Carboniferous Period. In *The Geologic Time Scale 2012*, eds. F. Gradstein, J. Ogg, M. Schmitz, and G. Ogg, 603–651. Elsevier.
- Delépine, G. 1940. Les goniatites du Dinantien de la Belgique. *Mémoires du Musée Royal d'Histoire Naturelle de Belgique* 91: 1–91.
- Ebbighausen, V., D. Korn, and J. Bockwinkel. 2010. The ammonoids from the Dalle à Merocanites of Timimoun (Late Tournaisian–Early Viséan; Gourara, Algeria). *Fossil Record* 13: 153–202.
- Eisele, J., R. Gertisser, and M. Montenari. 2000. Geochemistry and provenance of Devonian–Carboniferous volcano-sedimentary sequences from the Southern Vosges Basin and the geodynamic implications for the western Moldanubian Zone. *Geological Society of London, Special Publications* 179(1): 433–444.
- Franke, W. 1989. Variscan plate tectonics in Central Europe—current ideas and open questions. *Tectonophysics* 169(4): 221–228.
- Franke, W. 2000. The mid-European segment of the Variscides: tectonostratigraphic units, terrane boundaries and plate tectonic evolution. In *Orogenic processes: Quantification and Modelling in the Variscan Belt*, ed. W. Franke. *Geological Society of London, Special Publications* 179: 35–61.
- Franke, W., R. Dallmeyer, and K. Weber. 1995. Geodynamic evolution. In *Pre-Permian geology of central and eastern Europe*, eds. R. Dallmeyer, W. Franke, and K. Weber, 579–593. Berlin/Heidelberg/New York: Springer.
- Franke, W., V. Haak, O. Oncken, and D. Tanner. 2000. Orogenic processes: quantification and modelling in the Variscan belt. *Geological Society of London, Special Publications* 179(1): 1–459.
- Gruler, M., E. Hegner, F. Chen, and J. Loeschke. 1999. Variskische Suturen–Nd-Isotopie und Zirkonalter für oberdevonisch–unterkarbonische Grauwacken aus dem Moldanubikum des Schwarzwaldes. *European Journal of Mineralogy, Beiheft* 11: 95.
- Güldenpfennig, M. 1997. Geologische Neuaufnahme der Zone von Badenweiler–Lenzkirch (Südschwarzwald) unter besonderer Berücksichtigung unterkarbonischer Vulkanite und Grauwacken. *Tübinger Geowissenschaftliche Arbeiten (A)* 32: 1–120.
- Güldenpfennig, M. 1998. Zur geotektonischen Stellung unterkarbonischer Grauwacken und Vulkanite der Zone von Badenweiler–Lenzkirch (Südschwarzwald). *Zeitschrift der Deutschen Geologischen Gesellschaft* 149: 213–232.
- Güldenpfennig, M., and J. Loeschke. 1991. Petrographie und Geochemie unterkarbonischer Grauwacken und Vulkanite der Zone von Badenweiler–Lenzkirch in der Umgebung von Präg (Südschwarzwald). *Jahreshefte des Geologischen Landesamtes in Baden-Württemberg* 33: 5–32.
- Hann, H.P., and G. Sawatzki. 1998. Deckenbau und Sedimentationssalter im Grundgebirge des Südschwarzwalds/SW-Deutschland. *Zeitschrift der Deutschen Geologischen Gesellschaft* 149: 183–195.
- Hann, H.P., F. Chen, H. Zedler, W. Frisch, and J. Loeschke. 2003. The Rand Granite in the southern Schwarzwald and its geodynamic significance in the Variscan belt of SW Germany. *International Journal of Earth Sciences* 92(6): 821–842.
- Hegner, E., M. Gruler, H. Hann, F. Chen, and M. Güldenpfennig. 2005. Testing tectonic models with geochemical provenance parameters in greywacke. *Journal of the Geological Society* 162(1): 87–96.
- Huth, T., and H. Zedler. 2019. Entlang der kontinentalen Schweißnaht im Südschwarzwald—die Badenweiler–Lenzkirch-Zone (BLZ). *Schriftenreihe der Deutschen Gesellschaft für Geowissenschaften* 2019: 166–192.
- Kalt, A., R. Altherr, and M. Hanel. 2000. Exkursion A: the Variscan Basement of the Schwarzwald. *European Journal of Mineralogy, Supplementary Issues* 12(2): 1–44.
- Kneidl, V., W. Krebs, and R. Maass. 1982. Über Conodontenfunde im Oberdevon von Tunau (Südschwarzwald). *Neues Jahrbuch für Geologie und Paläontologie, Monatshefte* 1982(1): 25–35.
- Koninck, L.-G. de. 1844. *Description des animaux fossiles qui se trouvent dans le terrain carbonifère de la Belgique*. Bruxelles: H. Dessain.
- Koninck, L.-G. de. 1880. Faune du Calcaire Carbonifère de la Belgique, deuxième partie, Genres. *Gyroceras, Cyrtoceras, Gomphoceras, Orthoceras, Subclymenia Et Goniatites. Annales du Musée Royal d'Histoire Naturelle, Belgique* 5: 1–333.
- Korn, D. 1994. Devonische und karbonische Prionoceraten (Cephalopoda, Ammonoidea) aus dem Rheinischen Schiefergebirge. *Geologie und Paläontologie in Westfalen* 30: 1–85.
- Korn, D. 1997. The Palaeozoic ammonoids of the South Portuguese Zone. *Memorias do Instituto Geologico e Mineiro* 33: 1–131.
- Korn, D., J. Bockwinkel, V. Ebbighausen, and C. Klug. 2003. Palaeobiogeographic and evolutionary meaning of an early Late Tournaisian ammonoid fauna from the Tafilalet of Morocco. *Acta Palaeontologica Polonica* 48: 71–92.
- Korn, D., J. Bockwinkel, and V. Ebbighausen. 2007. Tournaisian and Viséan ammonoid stratigraphy in North Africa. *Neues Jahrbuch für Geologie und Paläontologie, Abhandlungen* 243: 127–148.
- Korn, D., J. Bockwinkel, and V. Ebbighausen. 2010a. The ammonoids from the Argiles de Teguentour of Oued Tmertasset (early Late Tournaisian; Mouydir, Algeria). *Fossil Record* 13: 35–152.
- Korn, D., V. Ebbighausen, and J. Bockwinkel. 2010b. The ammonoids from the Gres du Kahla superieur of Timimoun (Middle-early Late Tournaisian; Gourara, Algeria). *Fossil Record* 13: 13–34.
- Korn, D., and C. Klug. 2015. Paleozoic Ammonoid Biostratigraphy. In *Ammonoid Paleobiology: From macroevolution to paleogeography*, eds. C. Klug, D. Korn, K. De Baets, I. Kruta, and R.H. Mapes. *Topics in Geobiology*. https://doi.org/10.1007/978-94-017-9633-0_12.
- Kossmat, F. 1927. Gliederung des varistischen Gebirgsbaues. *Abhandlungen des Sächsischen Geologischen Landesamtes* 1: 1–37.
- Leloix, C., M. Faure, and J.-L. Feybesse. 1999. Hercynian polyphase tectonics in the northeast French Massif Central: the closure of the Brévenne Devonian–Dinantian rift. *International Journal of Earth Sciences* 88(3): 409–421.
- Loeschke, J., M. Güldenpfennig, H.P. Hann, and G. Sawatzki. 1998. Die Zone von Badenweiler–Lenzkirch (Schwarzwald): Eine variskische Suturezone. *Zeitschrift der Deutschen Geologischen Gesellschaft* 149: 197–212.
- Maass, R. 1988. Die Südvogesen in variszischer Zeit. *Neues Jahrbuch für Geologie und Paläontologie, Monatshefte* 1988(10): 611–638.
- Maass, R. 2005. Die Variszischen Massive am Oberrhein, Bindeglied zwischen Mitteldeutschland und dem Zentralmassiv. *Zeitschrift der Deutschen Gesellschaft für Geowissenschaften* 156(4): 589–614.
- Maass, R. 2006. Die Oberrheinischen Massive. *Schriftenreihe der Deutschen Gesellschaft für Geowissenschaften* 41: 558–580.
- Maass, R., T. Prosch, and D. Schuler. 1991. The zone of Badenweiler–Lenzkirch—a Carboniferous accretionary wedge? *Neues Jahrbuch für Geologie und Paläontologie, Monatshefte* 1990(12): 717–734.

- Matte, P. 1991. Accretionary history and crustal evolution of the Variscan belt in Western Europe. *Tectonophysics* 196(3–4): 309–337.
- Meek, F.B., and A.H. Worthen. 1860. Descriptions of new Carboniferous fossils from Illinois and other western states. *Proceedings of the Academy of Natural Sciences Philadelphia* 1860: 447–472.
- Metz, R., and G. Rein. 1958. *Erläuterungen zur geologisch-petrographischen Übersichtskarte des Südschwarzwaldes*. Laar: Schauenburg.
- Miller, A.K., and C. Collinson. 1951. Lower Mississippian ammonoids of Missouri. *Journal of Paleontology* 25: 454–487.
- Mojisovics, E. von. 1882. Die Cephalopoden der mediterranen Triasprovinz. *Abhandlungen der Kaiserlichen und Königlichen Geologischen Reichsanstalt* 10: 1–322.
- Montenari, M., and T. Servais. 2000. Early Paleozoic (Late Cambrian–Early Ordovician) acritarchs from the metasedimentary Baden-Baden–Gaggenau zone (Schwarzwald, SW Germany). *Review of Palaeobotany and Palynology* 113(1–3): 73–85.
- Montenari, M., T. Servais, and F. Paris. 2000. Palynological dating (acritarchs and chitinozoans) of Lower Paleozoic phyllites from the Black Forest/southwestern Germany. *Comptes Rendus de l'Académie des Sciences (IIA: Earth and Planetary Science)* 330(7): 493–499.
- Pruvost, P. 1914. Observations sur les terrains Dévonien et Carbonifères du Portugal et leur faune. *Comunicações da Comissao do Serviço Geológico de Portugal* 10: 1–22.
- Schäfer, M. 1957. Die devonischen Sedimente der Südschwarzwälder Hauptbewegungszone. *Mitteilungen und Arbeiten des Geologisch-Paläontologischen Institutes der Technischen Hochschule Stuttgart (Neue Folge)* 7: 1–87.
- Schaltegger, U. 2000. U-Pb geochronology of the Southern Black Forest Batholith (Central Variscan Belt): timing of exhumation and granite emplacement. *International Journal of Earth Sciences* 88(4): 814–828.
- Schindewolf, O. H. 1926. Zur Kenntnis der Devon-Karbon-Grenze in Deutschland. *Zeitschrift der Deutschen Geologischen Gesellschaft* 78: 88–133.
- Sittig, E. 1961. Ein mariner Horizont des Visé (Oberes Unterkarbon) im Südschwarzwald und seine Fauna. *Jahreshefte des Geologischen Landesamtes Baden-Württemberg* 5: 195–242.
- Sittig, E. 1963. Synsedimentäre Rutschungen im Unterkarbon des Südschwarzwaldes. *Oberrheinische Geologische Abhandlungen* 12: 81–94.
- Sittig, E. 1965. Der geologische Bau des variszischen Sockels nordöstlich von Baden-Baden (Nordschwarzwald). *Oberrheinische Geologische Abhandlungen* 14(1–2): 167–207.
- Sittig, E. 1967. Zur Fazies und Verbreitung des marinen Viséum (Oberes Unterkarbon) im Südschwarzwald. *Oberrheinische Geologische Abhandlungen* 16: 37–43.
- Sittig, E. 1969. Zur geologischen Charakterisierung des Moldanubikums am Oberrhein Schwarzwald. *Oberrheinische Geologische Abhandlungen* 18: 119–161.
- Sittig, E. 1981. Evidence for wrench faulting within the Paleozoic Badenweiler-Lenzkirch zone (Southern Schwarzwald Mountains, W-Germany). *Neues Jahrbuch für Geologie und Paläontologie, Monatshefte* 1981(7): 431–448.
- Spiegelhalter, F. 1910. Ein Goniatit aus dem südlichen Schwarzwald. *Centralblatt für Mineralogie, Geologie und Paläontologie* 1910: 506–510.
- Vaida, M., H. Hann, G. Sawatzki, and W. Frisch. 2004. Ordovician and Silurian protolith ages of metamorphosed clastic sedimentary rocks from the southern Schwarzwald, SW Germany: a palynological study and its bearing on the Early Palaeozoic geotectonic evolution. *Geological Magazine* 141(5): 629–643.
- Vöhringer, E. 1960. Die Goniatiten der unterkarbonischen *Gattendorfia*-Stufe im Hönnetal (Sauerland). *Fortschritte in der Geologie von Rheinland und Westfalen* 3: 107–196.
- Werling, E., and R. Altherr. 1987. The southern border of the gneiss mass of the central Black Forest: an inverse metamorphic profile interpreted as Variscan backthrust. *Terra Cognita* 7(2): 173.
- Weyer, D. 1962. Zwei Oberdevon-Faunen von Schönau im Südschwarzwald. *Geologie* 11: 384–396.
- Wickert, F., R. Altherr, and M. Deutsch. 1990. Polyphase Variscan tectonics and metamorphism along a segment of the Saxothuringian-Moldanubian boundary: the Baden-Baden Zone, northern Schwarzwald (FRG). *Geologische Rundschau* 79(3): 627–647.
- Wilser, J.L. 1933. Das Unterkarbon von Badenweiler-Schweighof im südlichen Schwarzwald. *Centralblatt für Mineralogie etc.* 10: 446–457.
- Wimmenauer, W. 1984. Das prävariszische Kristallin im Schwarzwald. *Fortschritte der Mineralogie, Beiheft* 62(2): 69–86.
- Wimmenauer, W., H. Prier, A. Schreiner, and K. Stahr. 1981. *Erläuterungen zu Blatt 8114 Feldberg*. Geologische Karte 1:25.000 von Baden-Württemberg.
- Ziegler, P.A., and W. Wimmenauer. 2001. Possible glaciomarine diamictites in lower Paleozoic series of the southern black forest (Germany): implications for the Gondwana/Laurussia puzzle. *Neues Jahrbuch für Geologie und Paläontologie, Monatshefte* 2001(8): 500–512.